




San Diego Zoning

Legend

-  Freeway
-  Major Roads



1 inch = 1,000 feet

Vicinity Map



Map made exclusively for our client by the
San Diego Geographic Information Source
 5510 Overland Ave., Suite 230
 San Diego, CA 92123
 (658) 874-7000
www.sangis.org
 For reprints, mapping or additional information
 please contact SanGIS.

THIS MAP/DATA IS PROVIDED WITHOUT WARRANTY OF ANY KIND, EITHER EXPRESS OR IMPLIED, INCLUDING BUT NOT LIMITED TO, THE IMPLIED WARRANTIES OF MERCHANTABILITY AND FITNESS FOR A PARTICULAR PURPOSE. Note: This product may contain information from the SANDAG Regional Information System which cannot be reproduced without the written permission of SANDAG. This product may contain information reproduced with permission granted by RAND MCNALLY & COMPANY to SanGIS. This map is copyrighted by RAND MCNALLY & COMPANY. It is unlawful to copy or reproduce all or any part thereof, whether for personal use or resale, without the prior, written permission of RAND MCNALLY & COMPANY.

Copyright SanGIS 2009 - All Rights Reserved.
 Full text of this legal notice can be found at: http://www.sangis.org/Legal_Notice.htm

Plot Date: 08/07/12